

# Klamath Basin Hydrology Report

## as prepared by

### Oregon Water Resources Department

#### on October 28, 2024

	Most recent (mean daily) conditions	Average (mean daily) for date	Last Week Percent of Average	Current Percent of Average
<a href="#">Upper Klamath Lake, elevation*</a>	4,139.09 ft	4,139.32 ft		
<a href="#">Upper Klamath Lake, contents</a>	209,359 acft	225,365 acft	93%	93%
<a href="#">Williamson River below Sprague River</a>	537 cfs	643 cfs	85%	84%
<a href="#">Sprague R nr Chiloquin</a>	210 cfs	296 cfs	69%	71%
<a href="#">Klamath River at Iron Gate Dam, CA</a>	1,030 cfs	1460 cfs	70%	71%
<a href="#">Klamath Basin total precipitation</a>	-----	-----	44% **	74% **
<a href="#">Precipitation forecast for the next 5 days</a>	0.5-3.0 in.			

**For more detailed information, please refer to the following links:**

[NRCS Oregon Basin Outlook Report June 2024](#)

[Klamath water conditions \(USBR\)](#)

[Current Snow Water Equivalent Map \(NRCS\)](#)

[Basinwide reservoir summary \(NRCS\)](#)

[3 month temp. and precip. forecast \(NOAA\)](#)

[Drought Conditions for Klamath County](#)

\* Lake or reservoir elevation above United States Bureau of Reclamation Klamath Basin (USBRKB) Datum, feet (Mean)

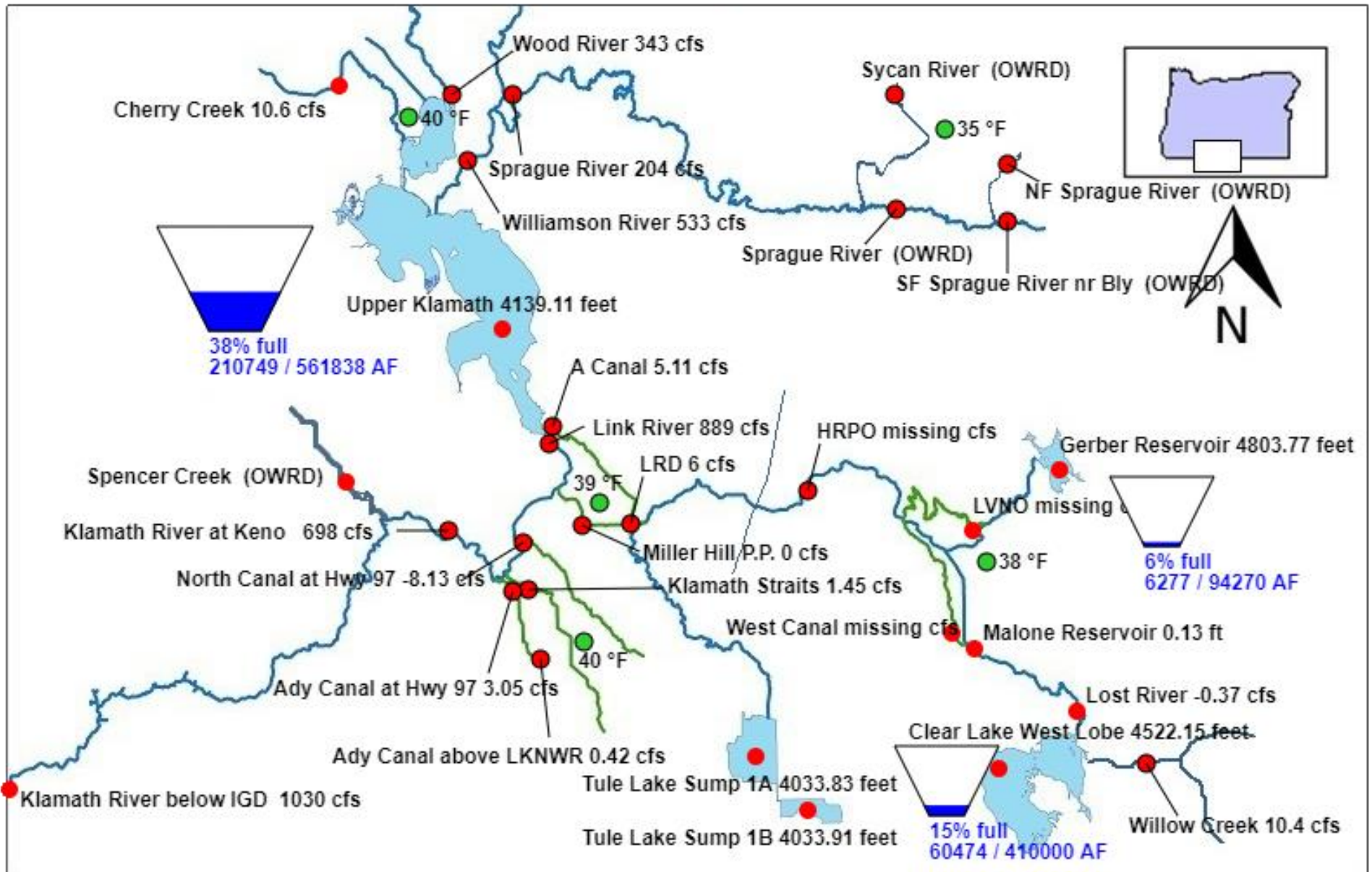
\*\*Data may not provide a valid measure of conditions.

Unless otherwise stated, average lake elevation and streamflow are based on a 30 year period from 1981 to 2010

Data are provisional and subject to revision until they have been thoroughly reviewed and received final approval.

## Major Storage Reservoirs in the Klamath River Basin

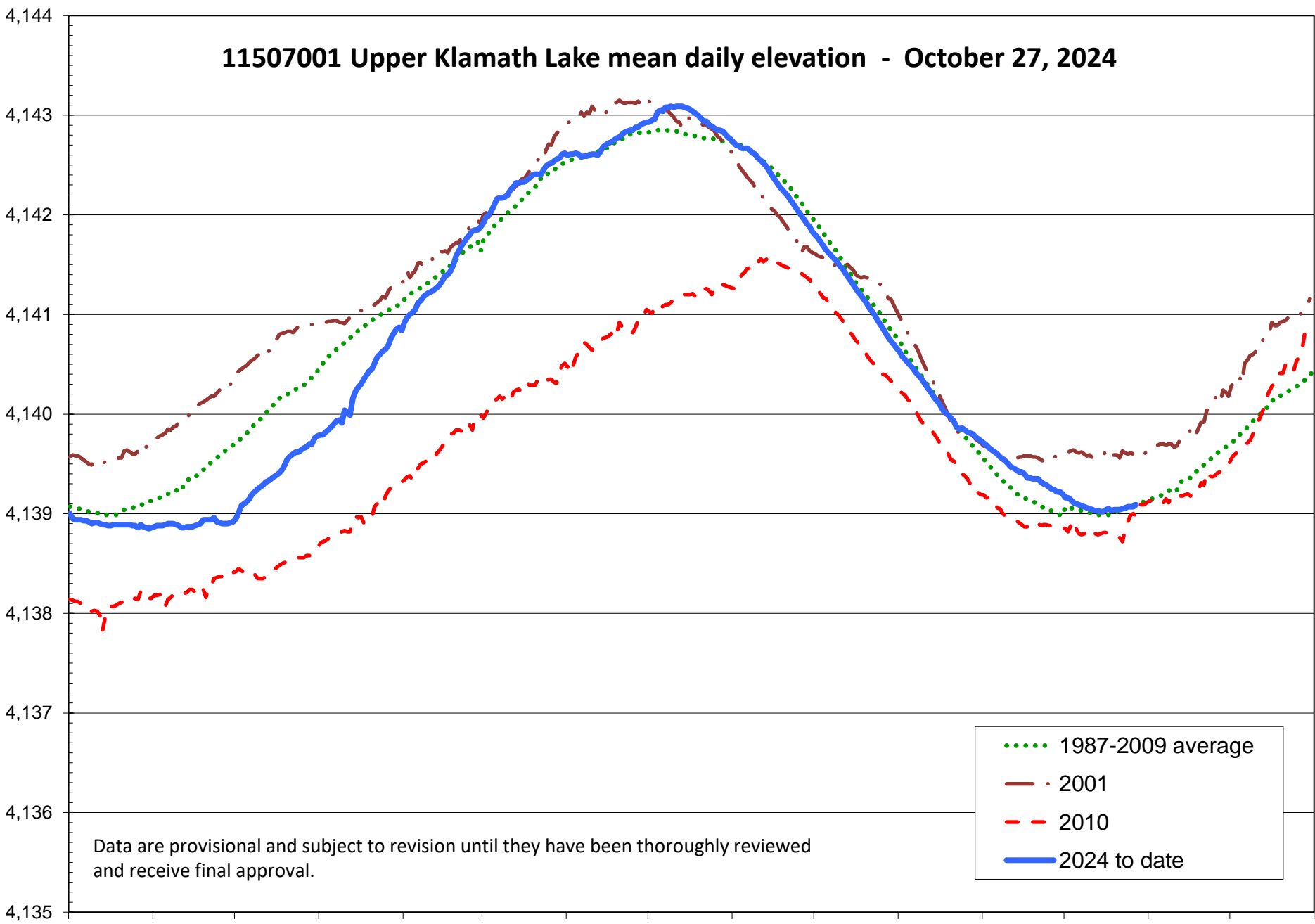
Mon Oct 28 2024 18:16:38 GMT-0700 (Pacific Daylight Time)



**PROVISIONAL DATA - SUBJECT TO CHANGE!**

# 11507001 Upper Klamath Lake mean daily elevation - October 27, 2024

Surface Elevation , ft.



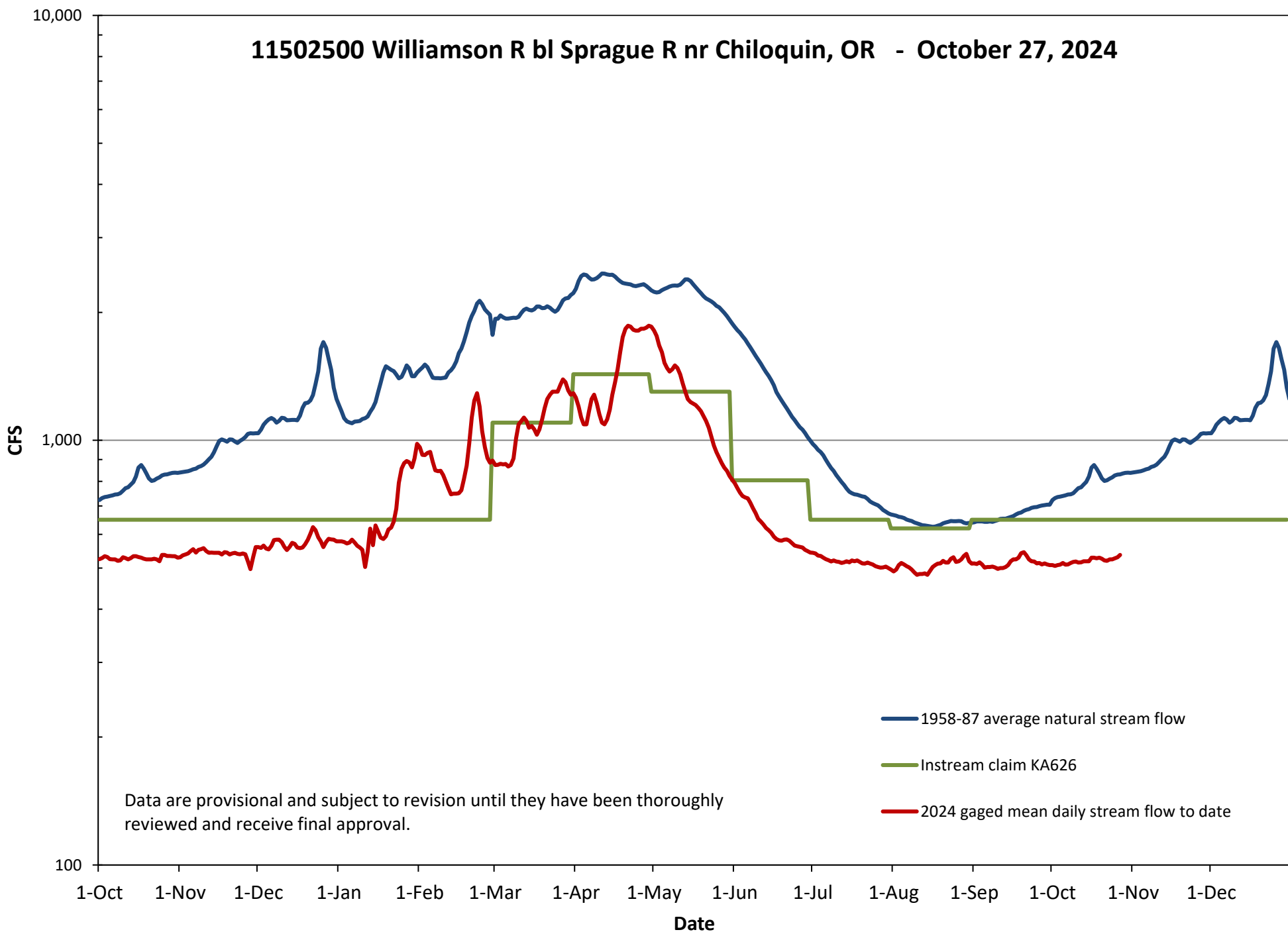
Data are provisional and subject to revision until they have been thoroughly reviewed and receive final approval.

- ..... 1987-2009 average
- . - 2001
- - - 2010
- 2024 to date

1-Oct 1-Nov 1-Dec 1-Jan 1-Feb 1-Mar 1-Apr 1-May 1-Jun 1-Jul 1-Aug 1-Sep 1-Oct 1-Nov 1-Dec

Date

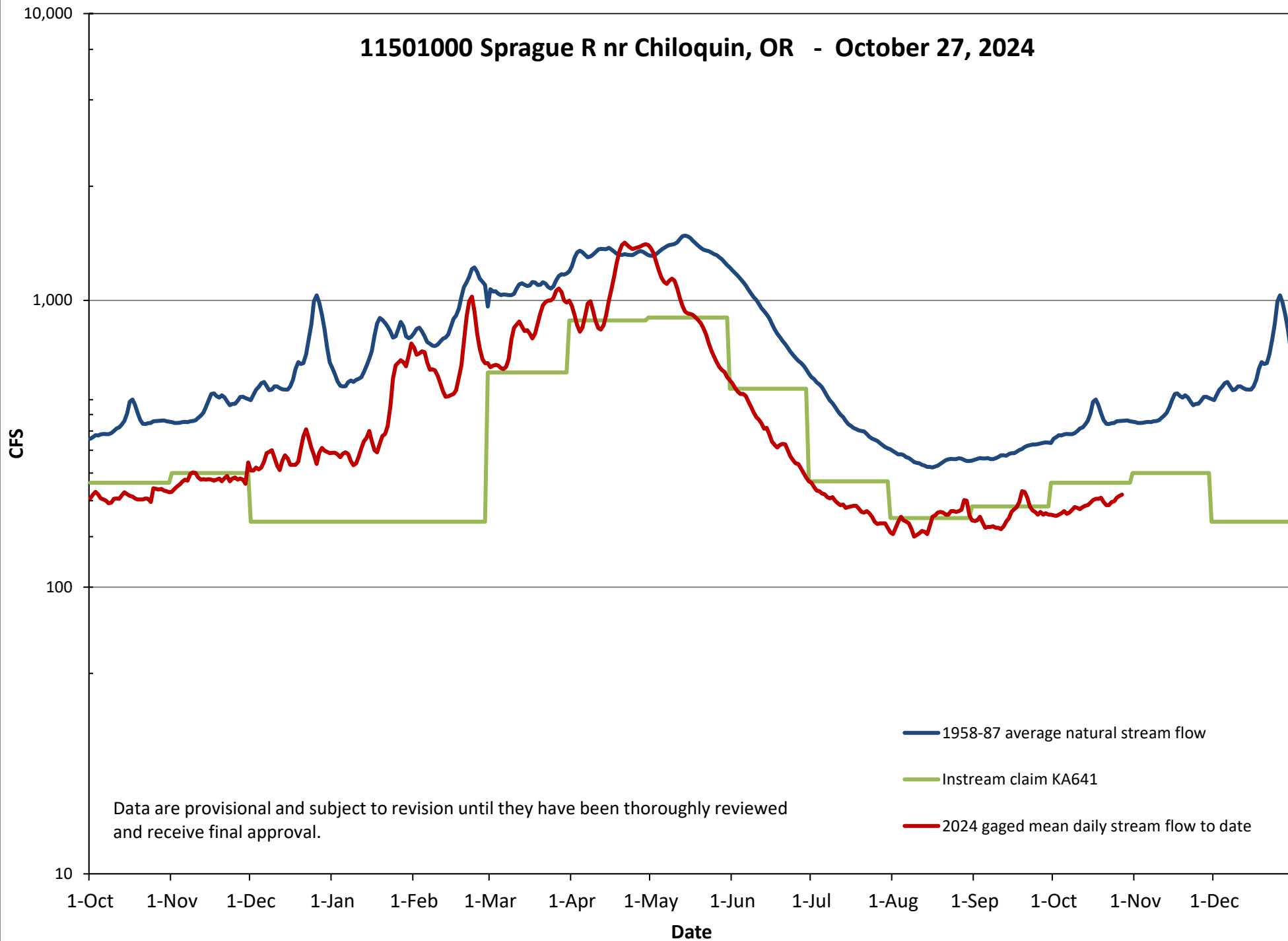
# 11502500 Williamson R bl Sprague R nr Chiloquin, OR - October 27, 2024



Data are provisional and subject to revision until they have been thoroughly reviewed and receive final approval.

- 1958-87 average natural stream flow
- Instream claim KA626
- 2024 gaged mean daily stream flow to date

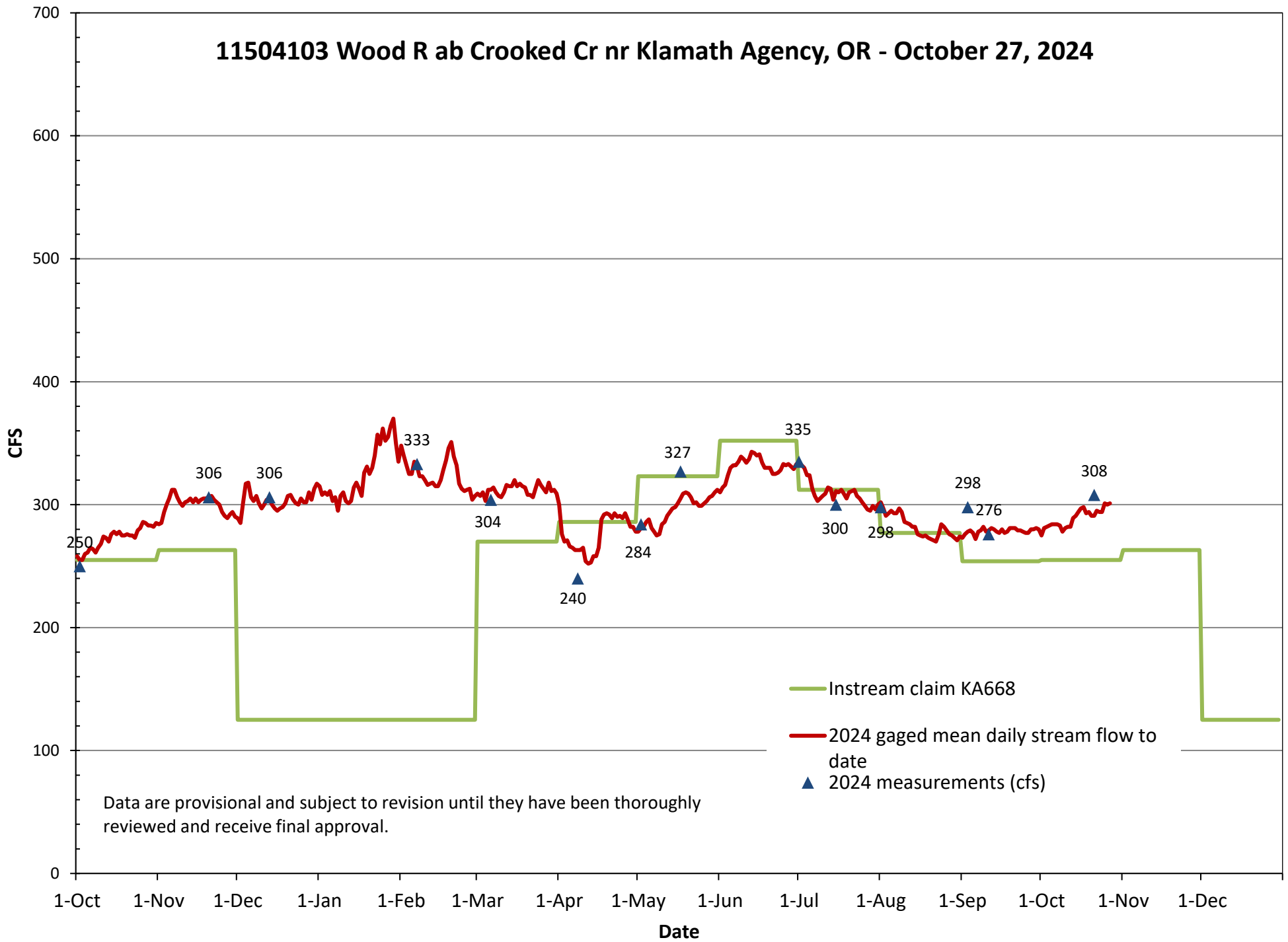
# 11501000 Sprague R nr Chiloquin, OR - October 27, 2024



Data are provisional and subject to revision until they have been thoroughly reviewed and receive final approval.

- 1958-87 average natural stream flow
- Instream claim KA641
- 2024 gaged mean daily stream flow to date

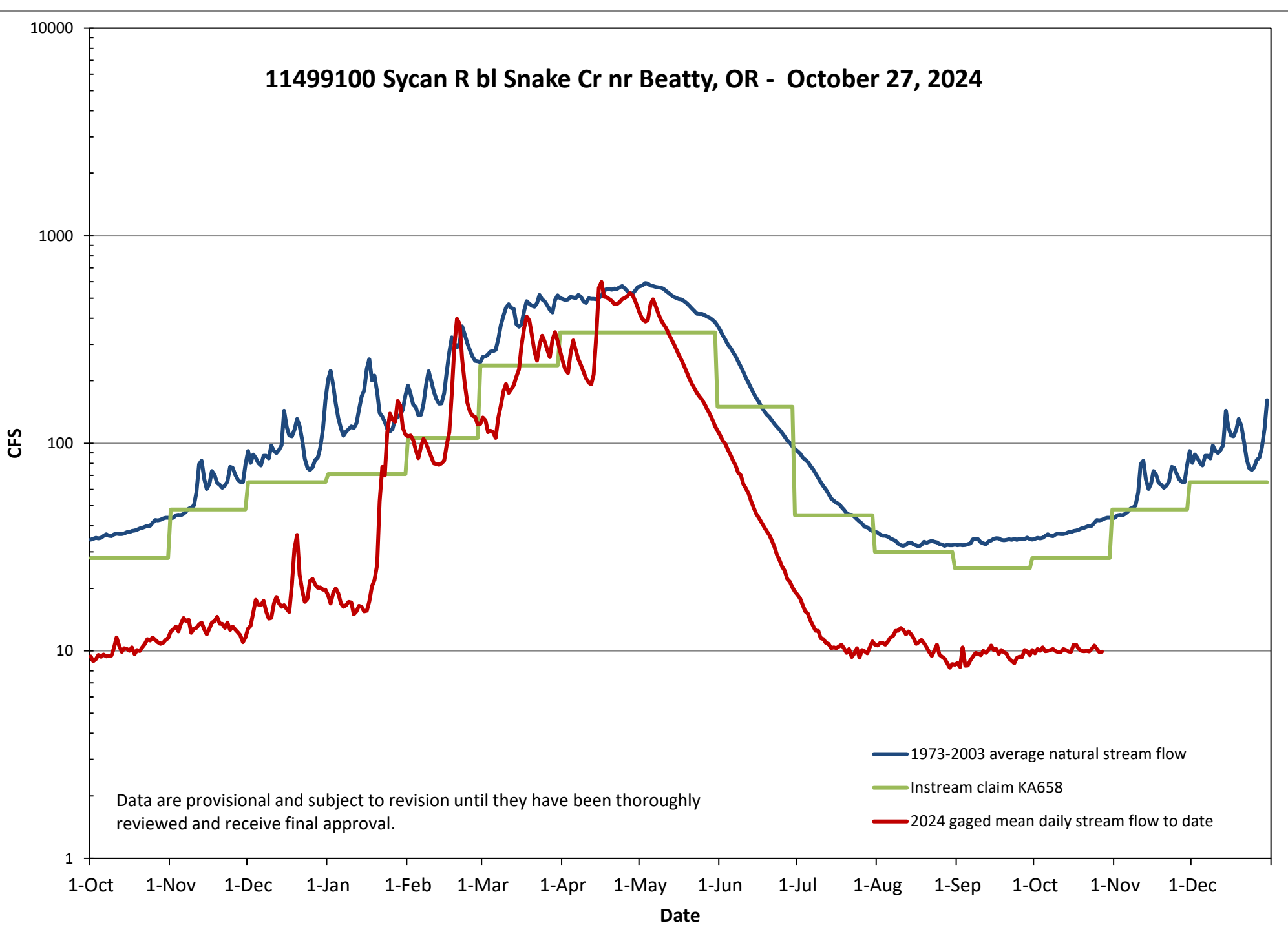
# 11504103 Wood R ab Crooked Cr nr Klamath Agency, OR - October 27, 2024



Data are provisional and subject to revision until they have been thoroughly reviewed and receive final approval.

- Instream claim KA668
- 2024 gaged mean daily stream flow to date
- ▲ 2024 measurements (cfs)

# 11499100 Sycan R bl Snake Cr nr Beatty, OR - October 27, 2024



# 11497500 Sprague R nr Beatty, OR - October 27, 2024

