

**Klamath Basin Hydrology Report**  
**as prepared by**  
**Oregon Water Resources Department**  
**on April 21, 2025**

	<b>Most recent (mean daily) conditions</b>	<b>Average (mean daily) for date</b>	<b>Last Week Percent of Average</b>	<b>Current Percent of Average</b>
<a href="#">Upper Klamath Lake, elevation*</a>	4,143.07 ft	4,142.65 ft		
<a href="#">Upper Klamath Lake, contents</a>	540,852 acft	502,701 acft	109%	108%
<a href="#">Williamson River below Sprague River</a>	3,570 cfs	1,830 cfs	177%	195%
<a href="#">Sprague R nr Chiloquin</a>	3,270 cfs	1,204 cfs	243%	272%
<a href="#">Klamath River at Iron Gate Dam, CA</a>	4,050 cfs	2,649 cfs	158%	153%
<a href="#">Klamath Basin total precipitation</a>	----	----	136%	133%
<a href="#">Klamath Basin snow water equivalent (snowpack)</a>	----	----	176%	156%
<a href="#">Precipitation forecast for the next 5 days</a>	0.01-0.25 in.			

**For more detailed information, please refer to the following links:**

[NRCS Oregon Basin Outlook Report April 2025](#)

[Klamath water conditions \(USBR\)](#)

[Current Snow Water Equivalent Map \(NRCS\)](#)

[Basinwide reservoir summary \(NRCS\)](#)

[3 month temp. and precip. forecast \(NOAA\)](#)

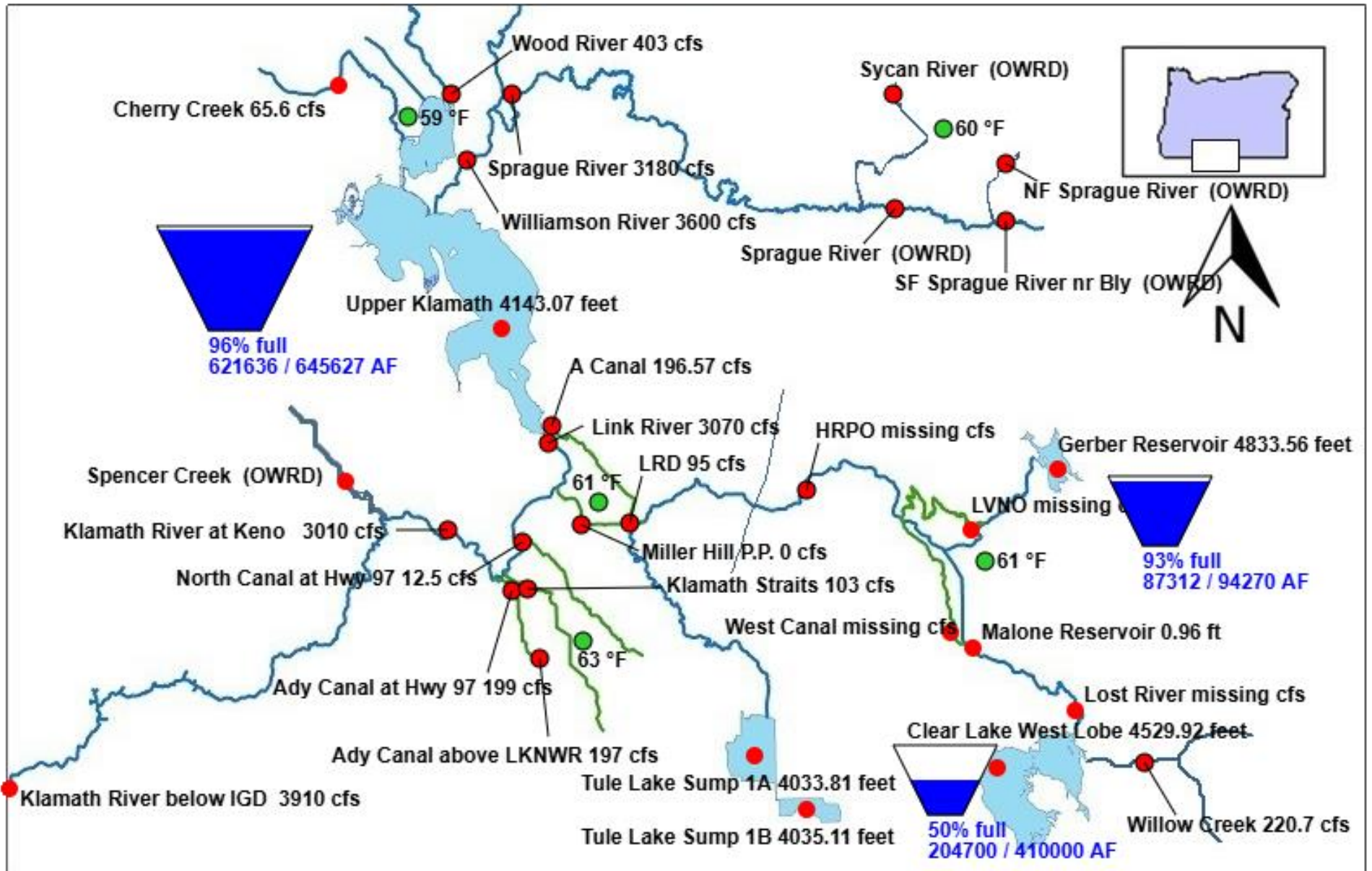
[Drought Conditions for Klamath County](#)

\* Lake or reservoir elevation above United States Bureau of Reclamation Klamath Basin (USBRKB) Datum, feet (Mean)  
 Data are provisional and subject to revision until they have been thoroughly reviewed and received final approval.

Unless otherwise stated, average lake elevation and streamflow are based on a 30 year period from 1981 to 2010

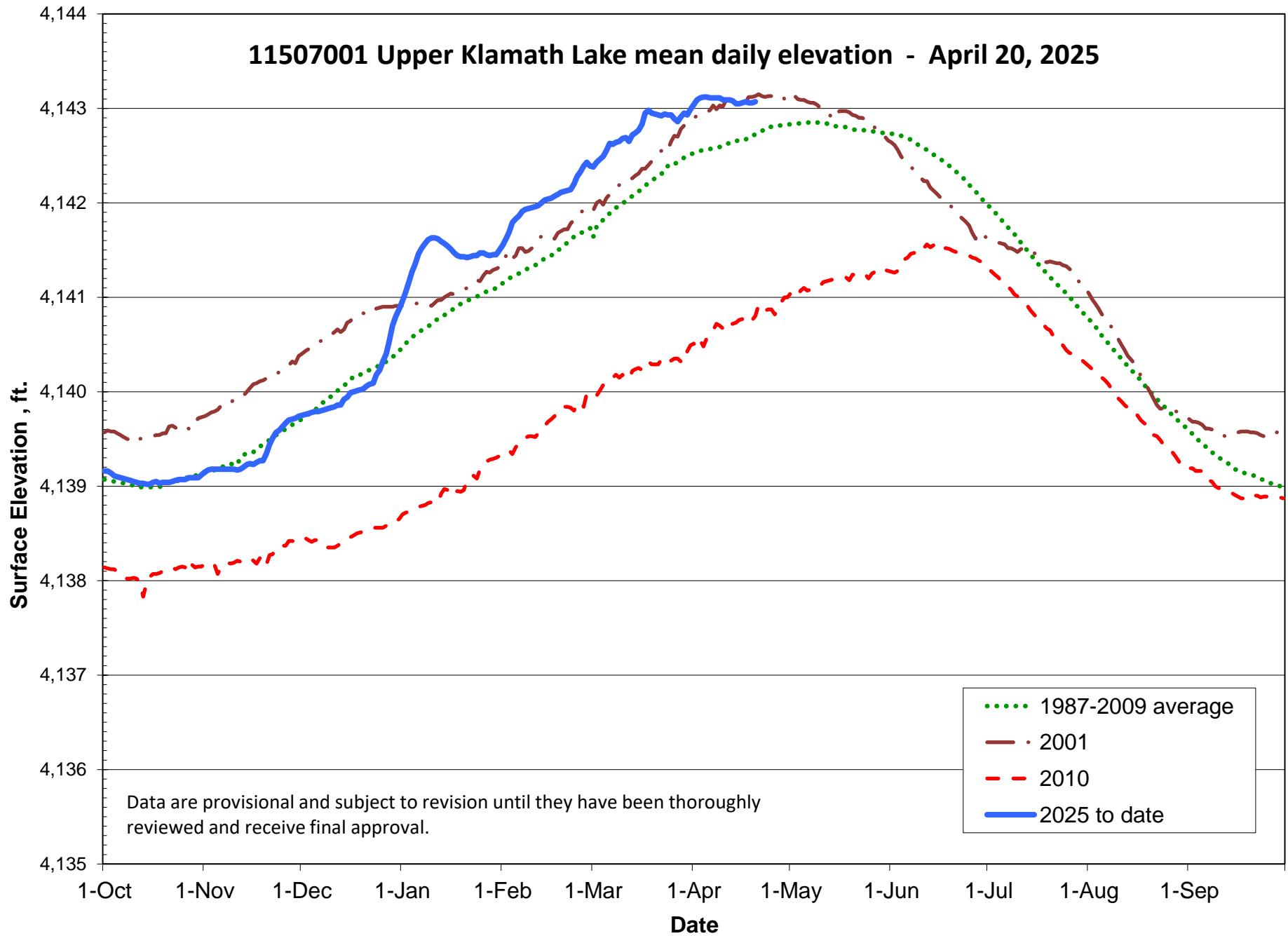
## Major Storage Reservoirs in the Klamath River Basin

Mon Apr 21 2025 16:49:33 GMT-0700 (Pacific Daylight Time)



**PROVISIONAL DATA - SUBJECT TO CHANGE!**

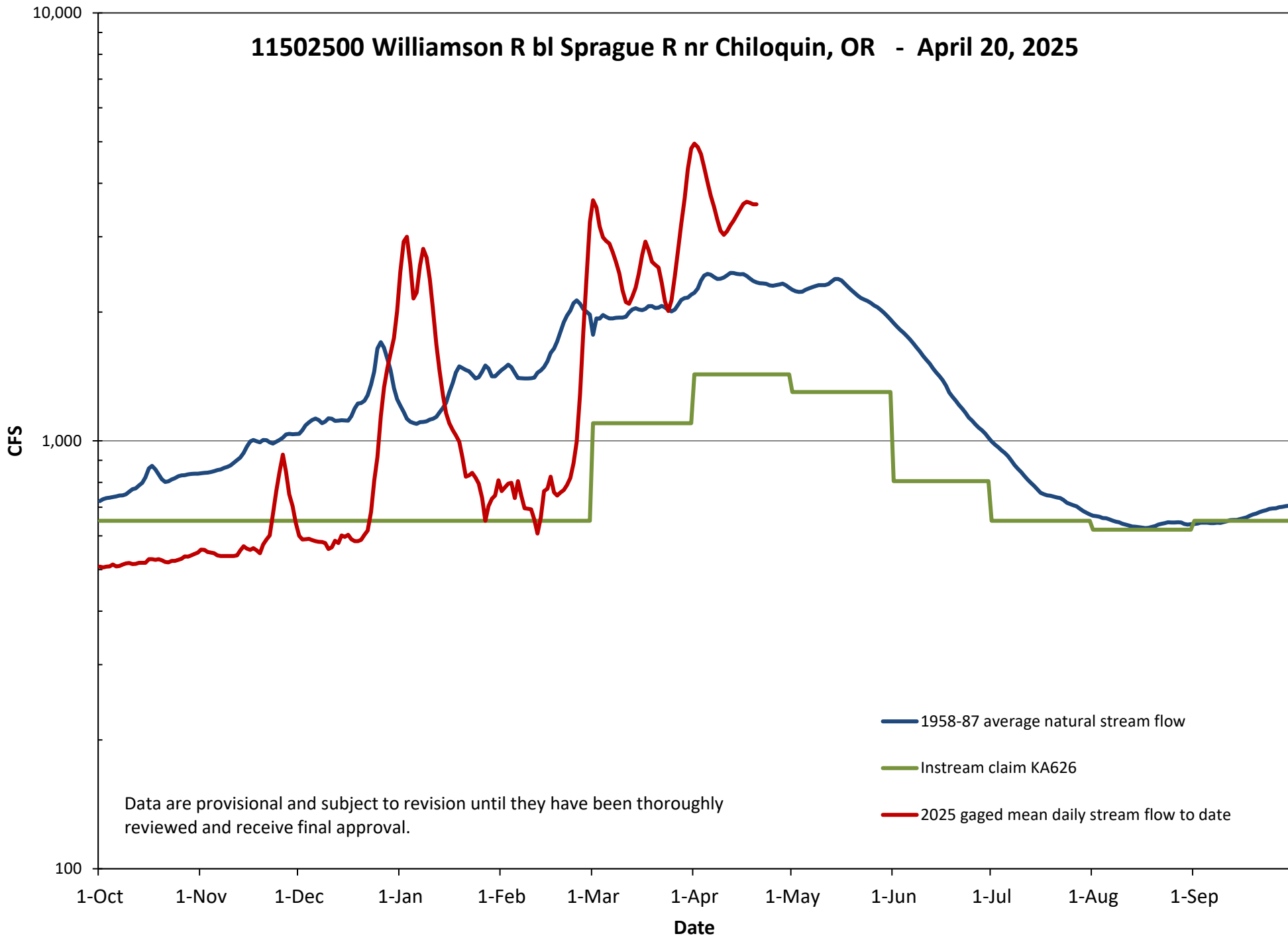
# 11507001 Upper Klamath Lake mean daily elevation - April 20, 2025



Data are provisional and subject to revision until they have been thoroughly reviewed and receive final approval.

- ..... 1987-2009 average
- . - 2001
- - - 2010
- 2025 to date

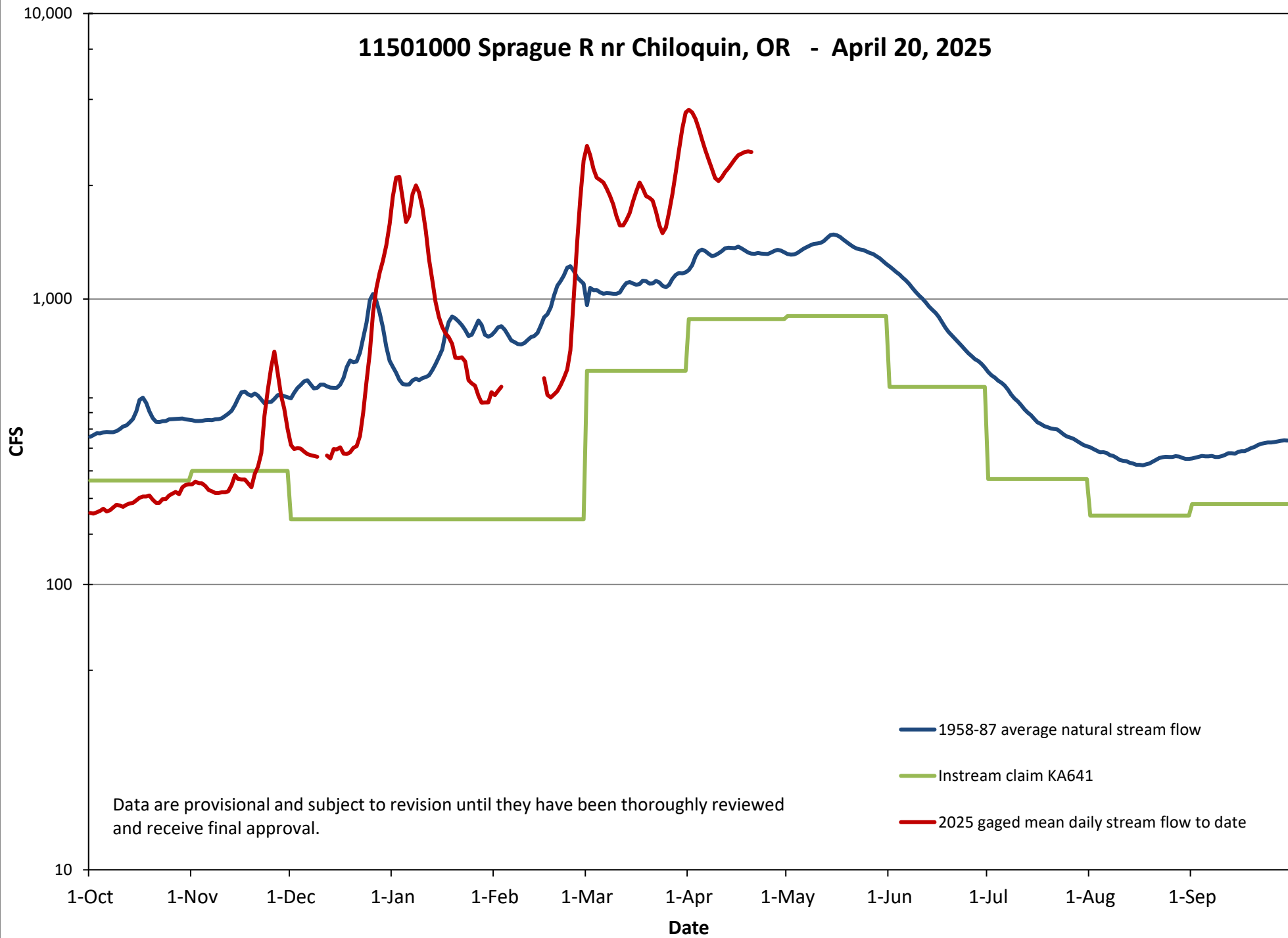
# 11502500 Williamson R bl Sprague R nr Chiloquin, OR - April 20, 2025



Data are provisional and subject to revision until they have been thoroughly reviewed and receive final approval.

- 1958-87 average natural stream flow
- Instream claim KA626
- 2025 gaged mean daily stream flow to date

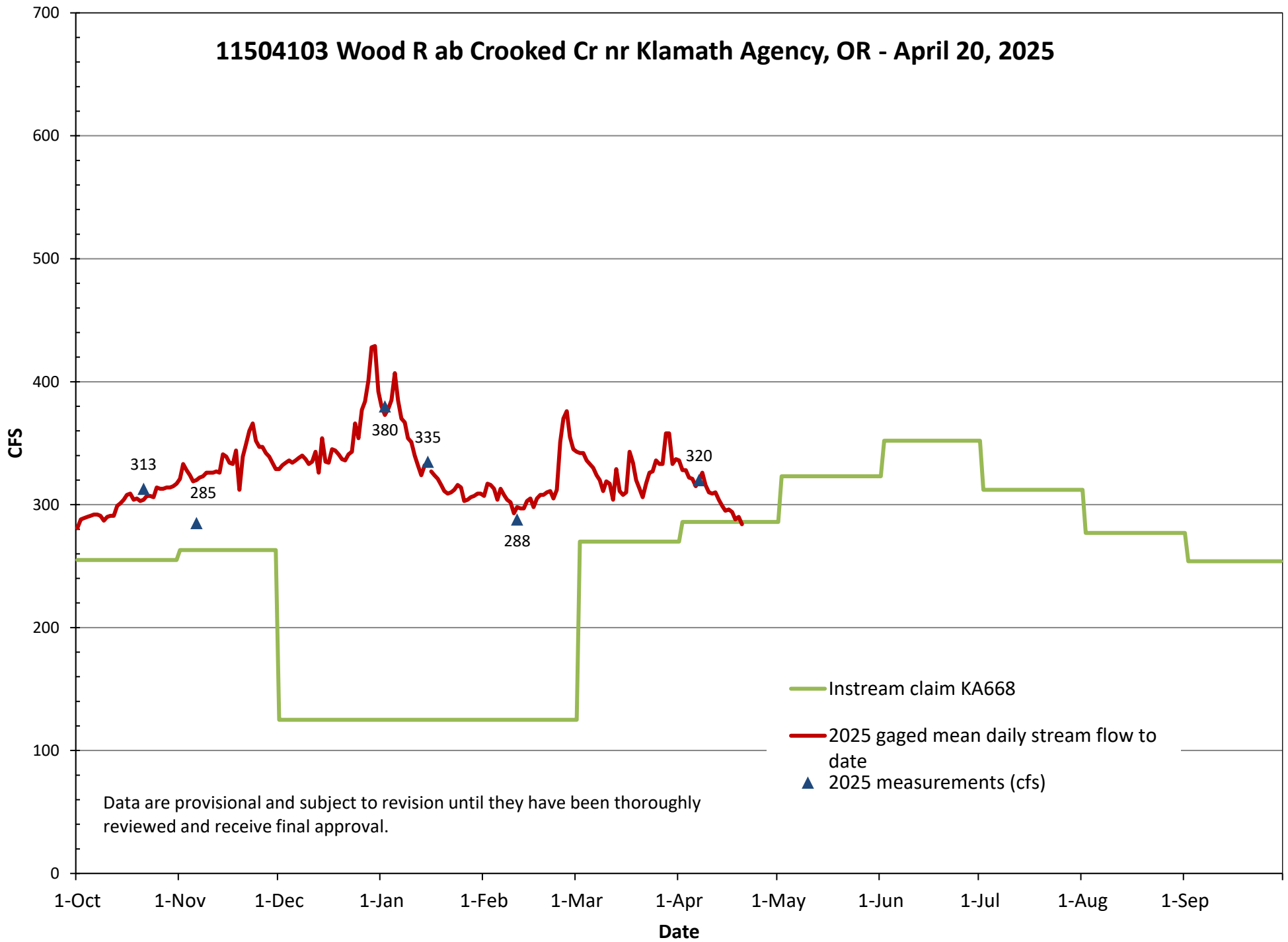
# 11501000 Sprague R nr Chiloquin, OR - April 20, 2025



Data are provisional and subject to revision until they have been thoroughly reviewed and receive final approval.

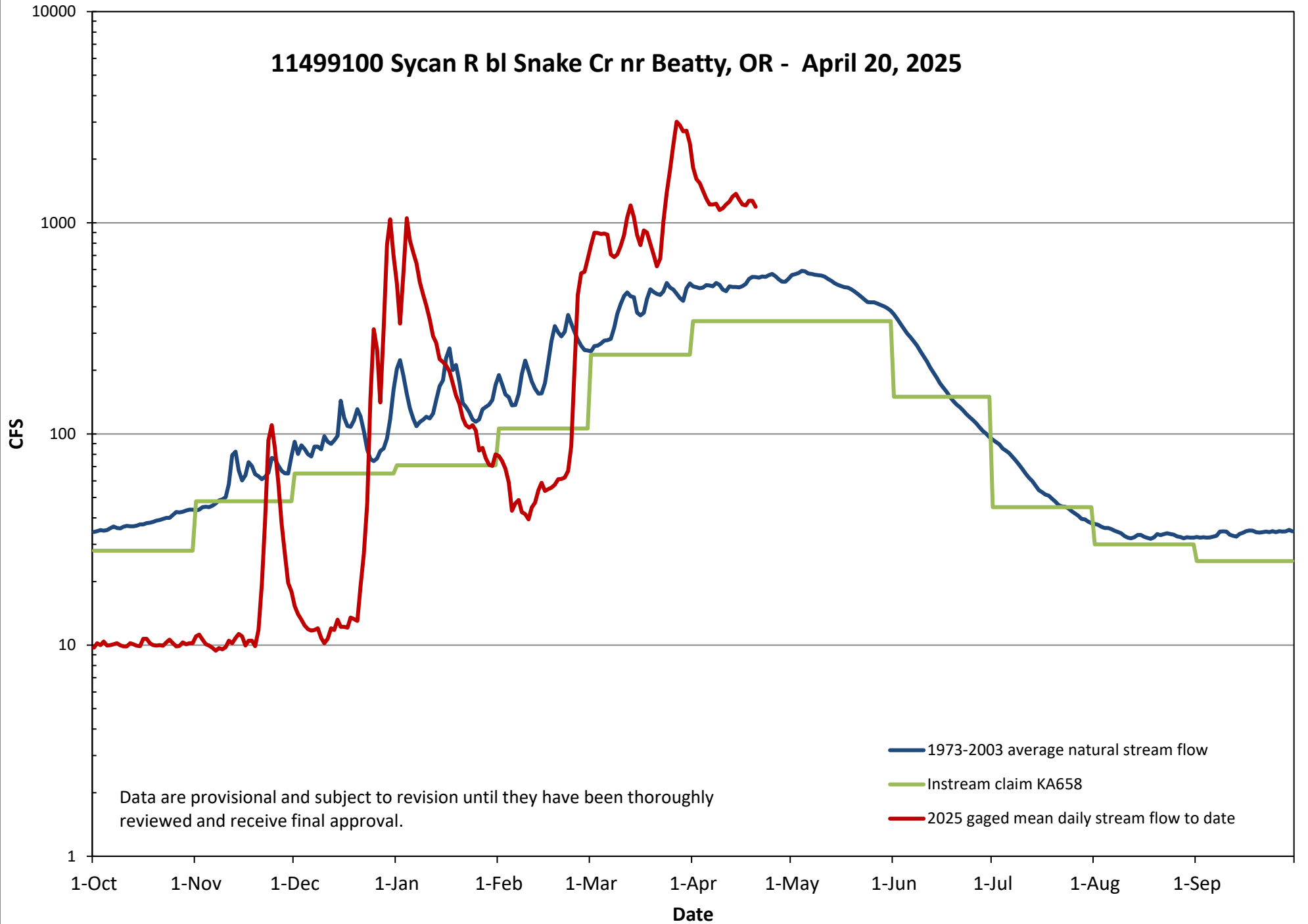
- 1958-87 average natural stream flow
- Instream claim KA641
- 2025 gaged mean daily stream flow to date

# 11504103 Wood R ab Crooked Cr nr Klamath Agency, OR - April 20, 2025



Data are provisional and subject to revision until they have been thoroughly reviewed and receive final approval.

# 11499100 Sycan R bl Snake Cr nr Beatty, OR - April 20, 2025



# 11497500 Sprague R nr Beatty, OR - April 20, 2025

